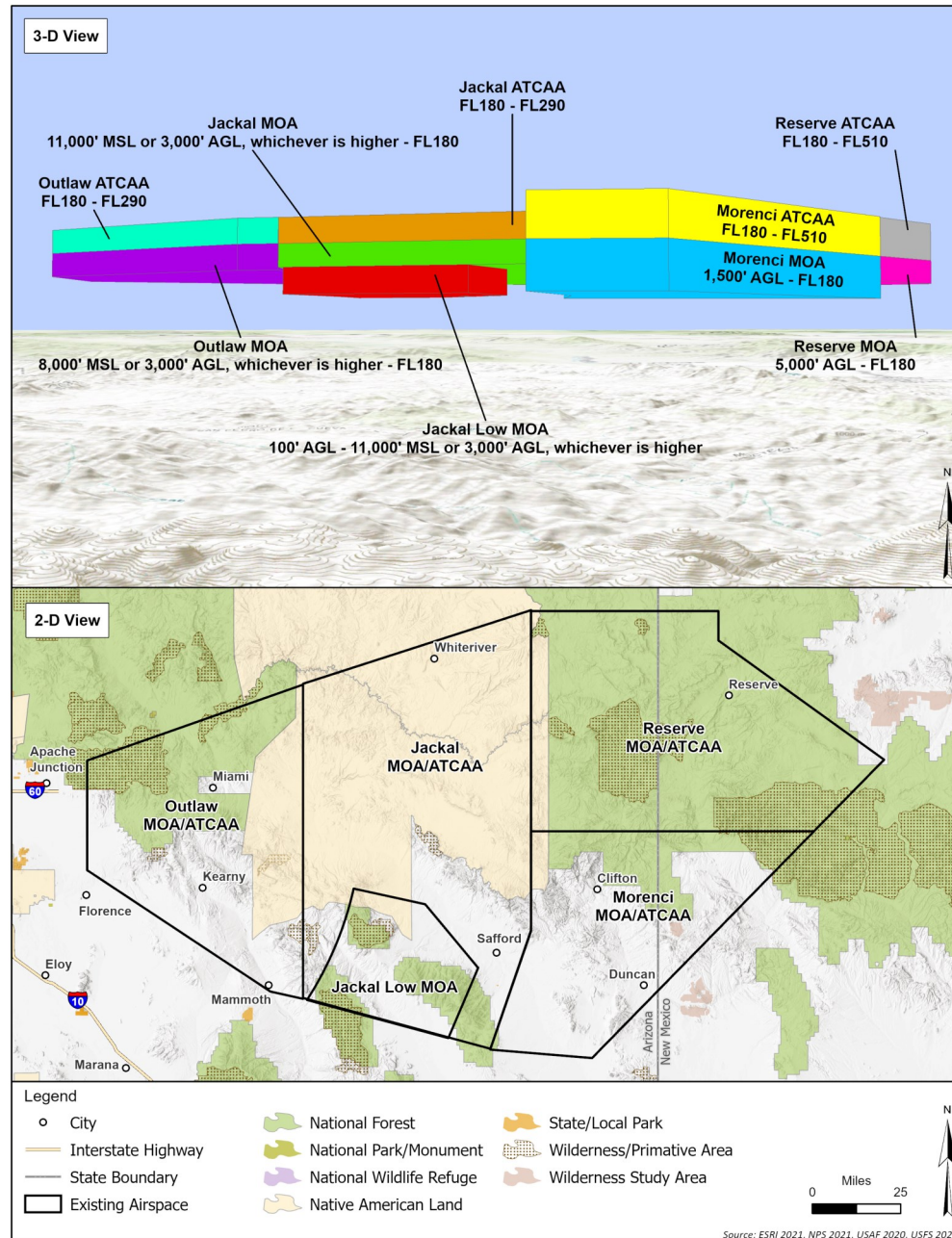
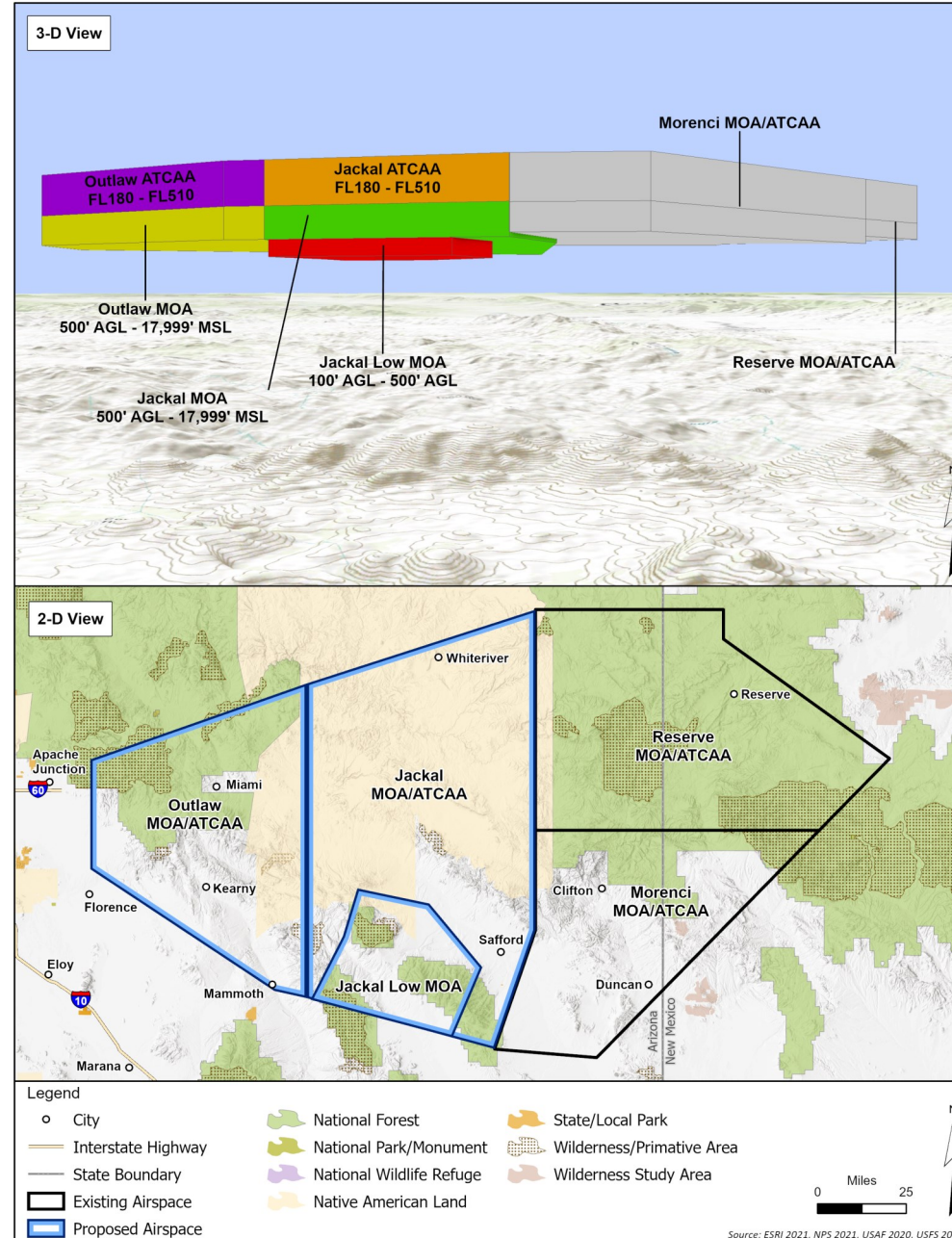


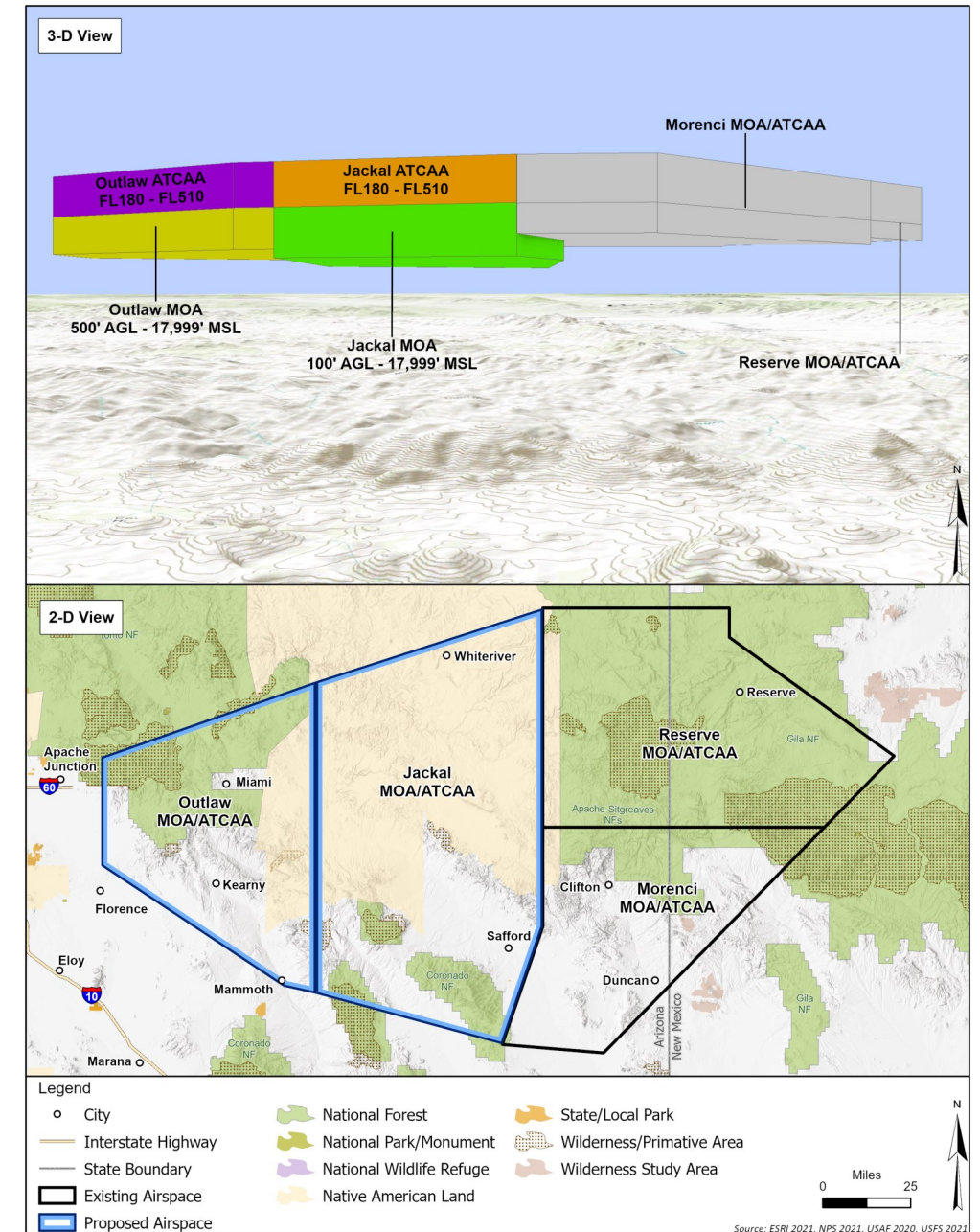
JACKAL, OUTLAW, MORENCI, AND RESERVE MOAs



Alternative 1—No Action, Existing Airspace



Alternatives 2 and 4



Alternative 3

Legend: AGL = above ground level; ATCAA = Air Traffic Control Assigned Airspace; FL = Flight Level; MOA = Military Operations Area; MSL = mean sea level

MOA	Attributes and Operations	Alternative 1 - No Action, Existing Airspace	Alternative 2	Alternative 3	Alternative 4	
Outlaw	Times of Use	0700-1800 M-F 1800-2200 M-F by NOTAM Intermittent weekends by NOTAM	0600-2200 M-F, other times by NOTAM			
	Horizontal Dimensions	2,627 sqmi	No change			
	Vertical Dimensions	8,000 feet MSL or 3,000 feet AGL (whichever is higher) to FL180	500 feet AGL to FL180 ATCAA raised to FL510 by default			
	Chaff/Flare Authorization (minimum release altitude)	Yes/Yes (3,000 feet AGL)	2,000 feet AGL minimum release			
	Supersonic Authorization	30,000 feet MSL	5,000 feet AGL	10,000 feet AGL		
Jackal	Times of Use	0700-1800 M-F 1800-2200 M-F by NOTAM Intermittent weekends by NOTAM	0600-2200 M-F, other times by NOTAM			
	Horizontal Dimensions	4,714 sqmi	No change			
	Vertical Dimensions	Jackal Low: 100 feet AGL to 11,000 feet MSL or 3,000 feet AGL (whichever is higher) Jackal MOA: 11,000 feet MSL or 3,000 feet AGL (whichever is higher) to FL180	Jackal Low: 100 feet AGL to 500 feet AGL Jackal MOA: 500 feet AGL to FL180 ATCAA raised to FL510 by default	Jackal Low: removed Jackal MOA: 100 feet AGL to FL180 ATCAA raised to FL510 by default	Jackal Low: 100 feet AGL to 500 feet AGL Jackal MOA: 500 feet AGL to FL180 ATCAA raised to FL510 by default	
	Chaff/Flare Authorization (minimum release altitude)	Yes/Yes (3,000 feet AGL)	2,000 feet AGL minimum release			
	Supersonic Authorization	30,000 feet MSL	5,000 feet AGL	10,000 feet AGL		
Morenci	Times of Use	0600-2100 M-F; other times by NOTAM	0600-2200 M-F, other times by NOTAM			
	Horizontal Dimensions	2,325 sqmi	No change			
	Vertical Dimensions	1,500 feet AGL to FL180	No change			
	Chaff/Flare Authorization (minimum release altitude)	Yes/Yes (2,000 feet AGL)	No change			
	Supersonic Authorization	30,000 feet MSL	5,000 feet AGL	10,000 feet AGL		
Reserve	Times of Use	By NOTAM	0600-2200 M-F, other times by NOTAM			
	Horizontal Dimensions	3,348 sqmi	No change			
	Vertical Dimensions	5,000 feet AGL to FL180	No change			
	Chaff/Flare Authorization (minimum release altitude)	Yes/Yes (5,000 feet AGL)	No change			
	Supersonic Authorization	30,000 feet MSL	5,000 feet AGL	10,000 feet AGL		

Legend: AGL = above ground level; FL = Flight Level; MSL = mean sea level; NOTAM = notice to airmen; M – F = Monday through Friday; sqmi = square miles