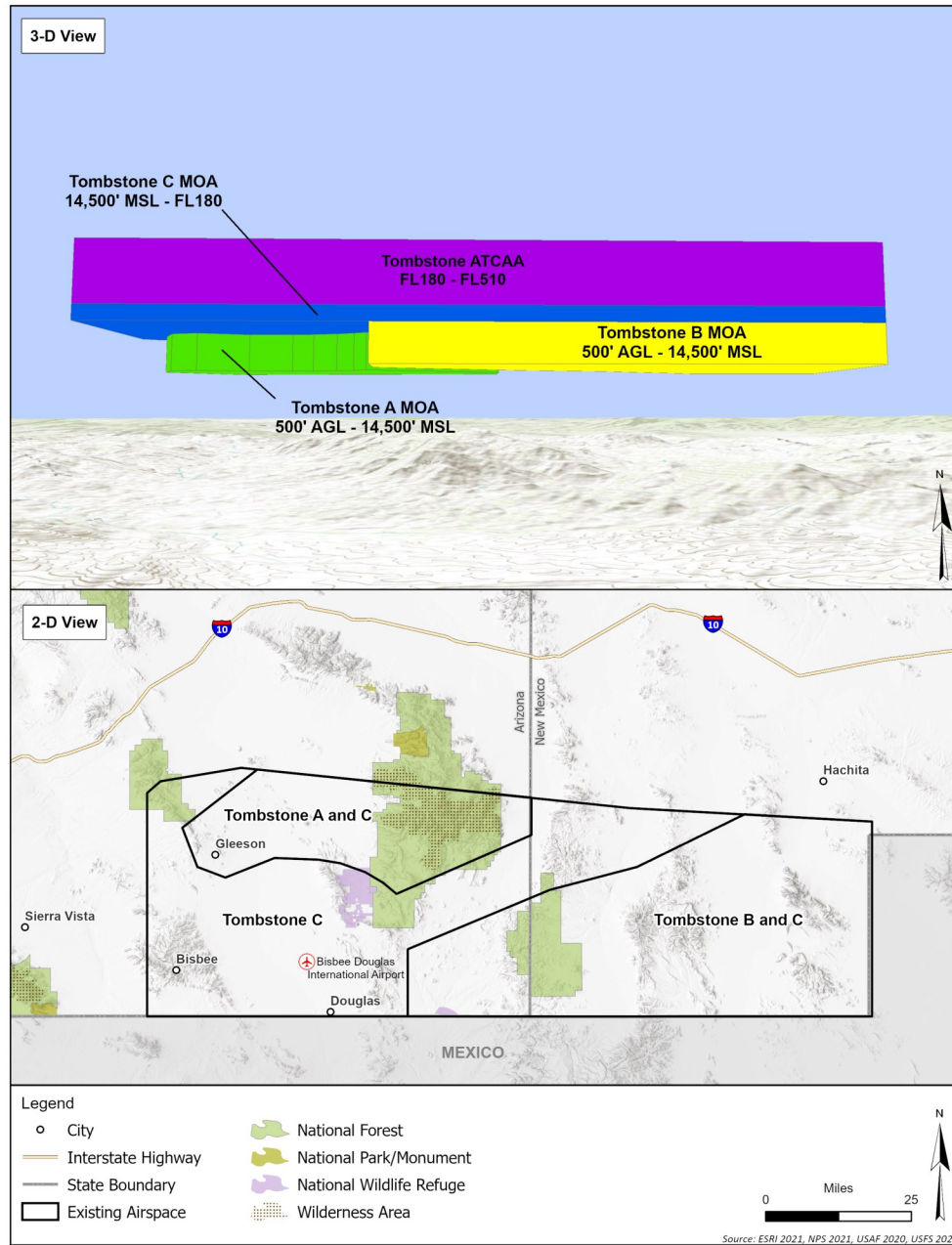
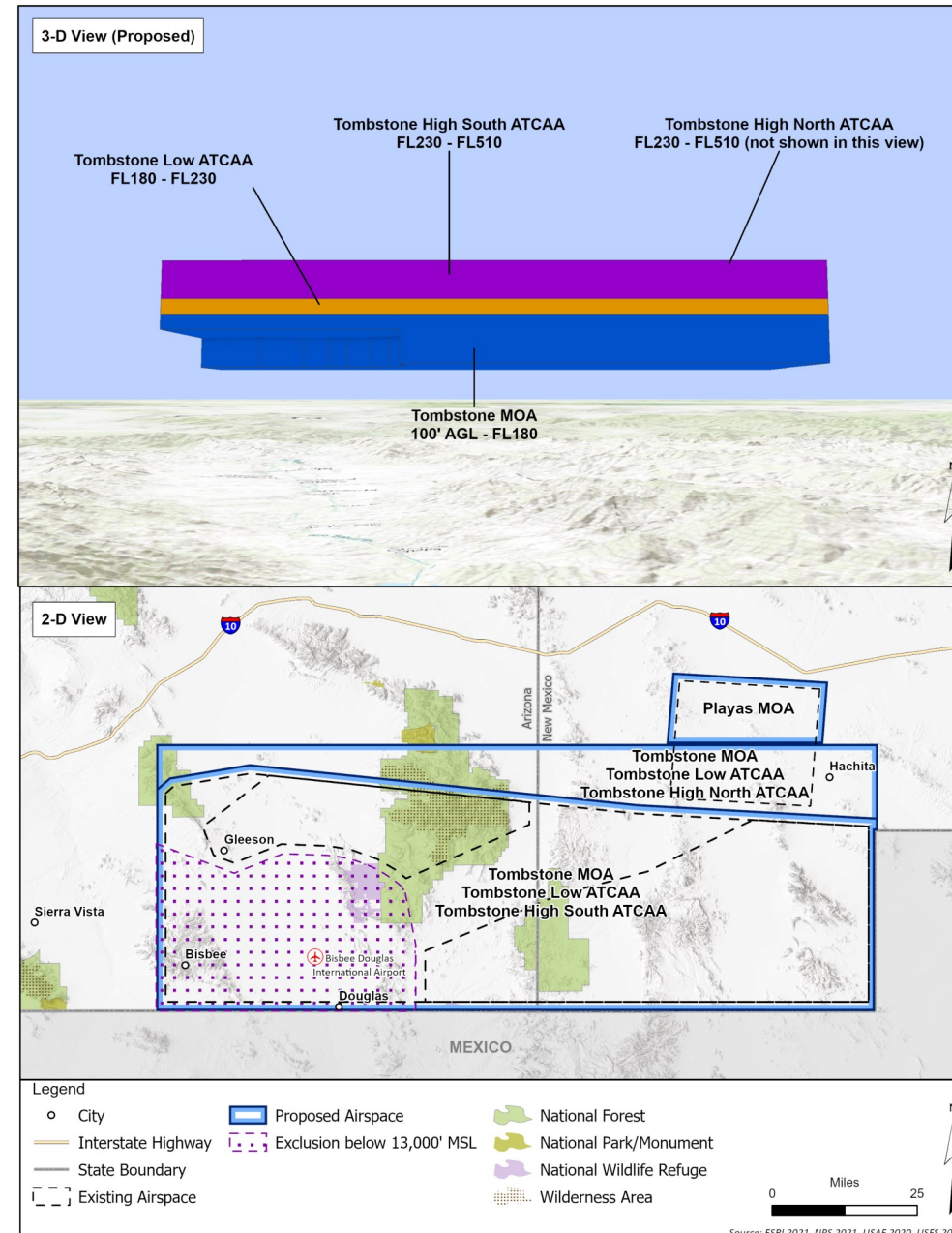


# TOMBSTONE MOA

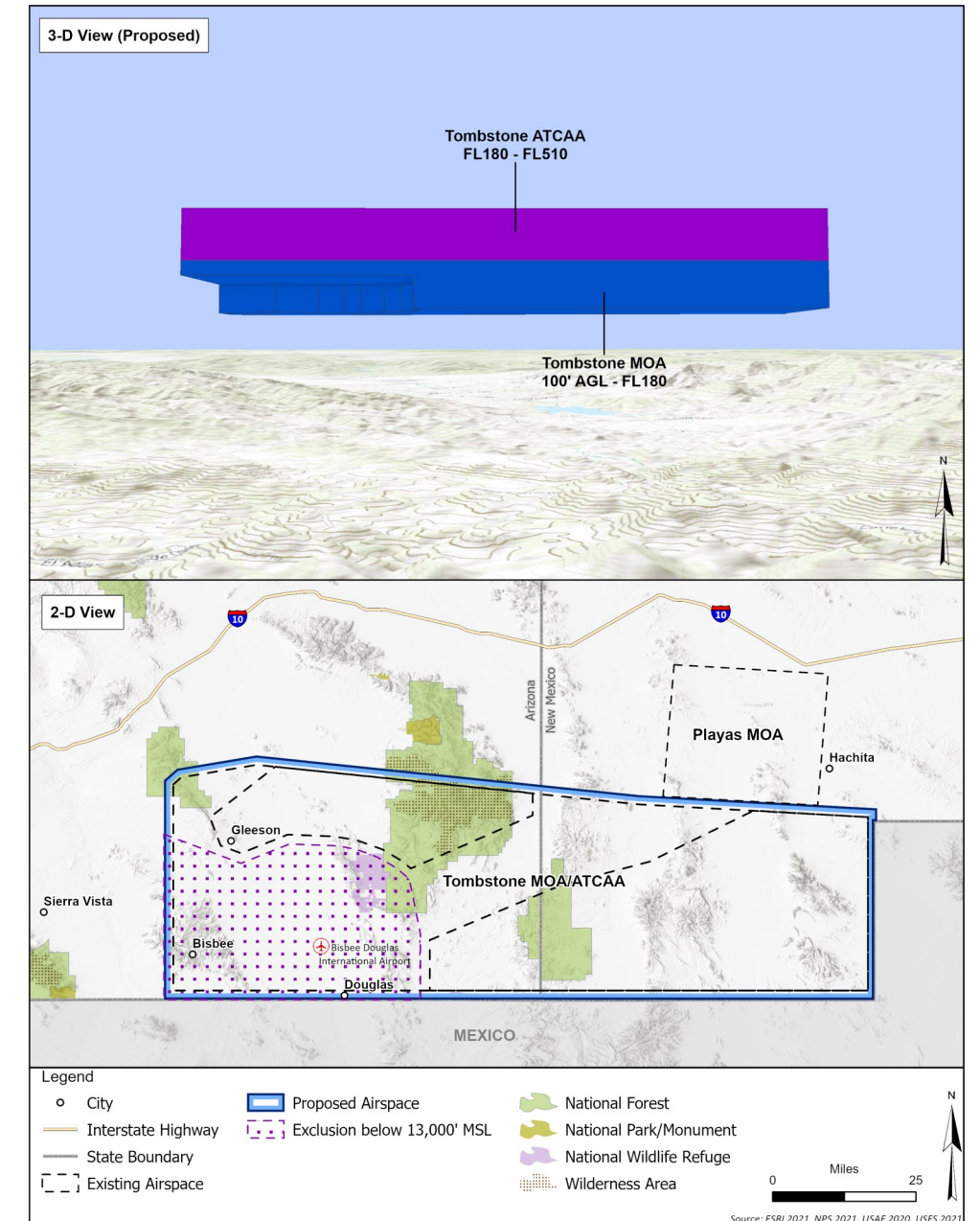
Alternative 1: No Action, Existing Airspace



Alternatives 2 and 4



Alternative 3



Legend: AGL = above ground level; ATCAA = Air Traffic Control Assigned Airspace; FL = Flight Level; MOA = Military Operations Area; MSL = mean sea level

<b>Attributes and Operations</b>	<b>Alternative 1 - No Action, Existing Airspace</b>	<b>Alternative 2</b>	<b>Alternative 3</b>	<b>Alternative 4</b>
Times of Use	0600-2100 M-F; other times by NOTAM	0600-2100 daily, other times by NOTAM		
Horizontal Dimensions	3,968 sqmi	4,766 sqmi	No change	4,766 sqmi
Vertical Dimensions	A and B: 500 feet AGL to 14,500 feet MSL C: 14,500 feet MSL to FL180	Combine A,B,C: 100 feet AGL to FL180		
Chaff/Flare Authorization (minimum release altitude)	No/Yes (5,000 feet AGL)	Authorize chaff; 2,000 feet AGL minimum release		
Supersonic Authorization	30,000 feet MSL	5,000 feet AGL		10,000 feet AGL

Legend: AGL = above ground level; FL = Flight Level; MSL = mean sea level; NOTAM = notice to airmen; M – F = Monday through Friday; sqmi = square miles